




C-25-268




A Draught of a Survey called The Addition lying on Coal Pitt Run, in Washington County, Cont^g 64 Ac. 8 78^{rs}. Strict measure, executed Feb^y 14th 1786 in pursuance of a certificate in these words. "We the Commissioners appointed for adjusting the claims to unpatented lands in the Counties of Monongahela, Ohio & York" do hereby certify that Rob^t Rutherford Ass^{ee} of Wm. Lindsey is entitled to two hundred Ac. of Land, Situated lying & being in the County of York on the waters of Coal Pitt Run, bounded by a small Drain the line between the s. Robert Rutherford and Ad. Hickman to include his Settlement made in the year of our Lord 1775. Given under our hands at Redstone Old Fort this 19th of Nov 1779. in the fourth year of the Commonwealth. Teste J^{as} Chas C^{ly} Chm^{ee}

Ent^d Nov. 27. 1779 & Ret^d 4th Ap^l 86 (Signed) Francis Peyton
Phil. Pendleton
Joseph Holmes

The above Certificate was duly entered with the County Court.

Jno Lukens Esqr.  Presley Nevill Esqr.
Deer Genl.  Matt^r Ritchie Esqr.

IN TESTIMONY that the above is a copy of the original remaining on file in the Department of Internal Affairs of Pennsylvania, made conformably to an Act of Assembly approved the 16th day of February, 1833, I have hereunto set my Hand and caused the Seal of said Department to be affixed at Harrisburg, this fourth day of August 1898


Secretary of Internal Affairs.